




PointID : B-2 Depth Range: 5.45 - 6.00 m - Core Box 1



PointID : B-2 Depth Range: 6.00 - 7.00 m - Core Box 2



PointID : B-2 Depth Range: 7.00 - 7.50 m - Core Box 3



PointID : B-2 Depth Range: 7.50 - 7.60 m - Core Box 4

DATGEL PHOTO TOOL.DGD 2.00.LIB.GLB Grcfcti DG PHOTO CORE PHOTO 4 PER PAGE DATGEL PHOTO TOOL.DGD 2.00.GPJ <-DrawingFile> 16/06/2009 15:33 8.2.005 Developed by Datgel



TITLE MINISTRY OF SILLY WALKS ENGINEER SOMEWHERE, WORLD GINT AGS SAMPLE PROJECT NEW HIGHWAY	DRAWN	DG	DATE	5/06/2009
	CHECKED	DG	DATE	5/06/2009
	SCALE	Not To Scale		A4
	PROJECT No	Project 1	FIGURE No	1